


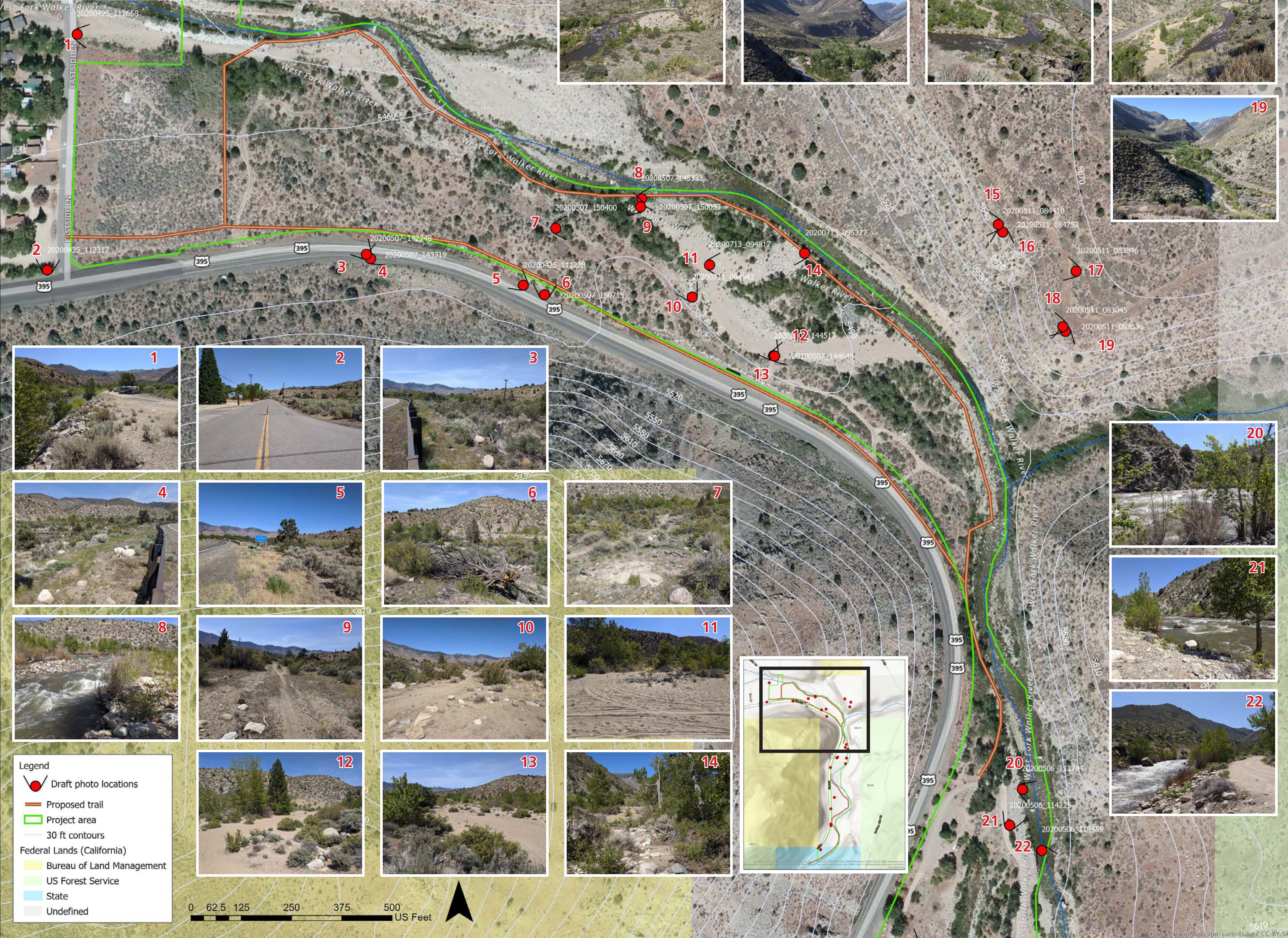


# West Walker River Parkway - Site Photos

North map - Draft - July 15, 2020

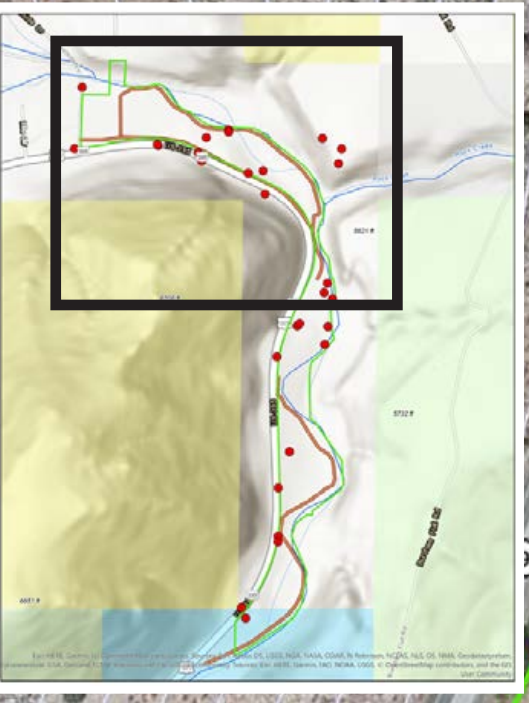


**Legend**

- Draft photo locations
- Proposed trail
- Project area
- 30 ft contours

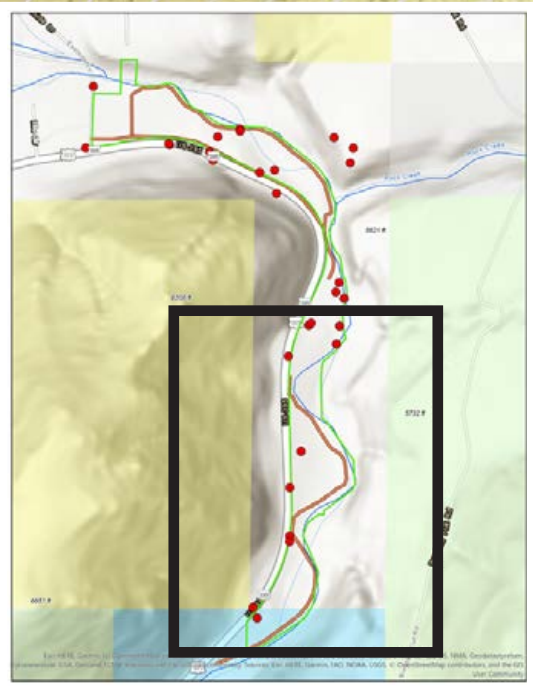
**Federal Lands (California)**

- Bureau of Land Management
- US Forest Service
- State
- Undefined



# West Walker River Parkway - Site Photos

South map - Draft - July 15, 2020



**Legend**

- Draft photo locations
- Proposed trail
- Project area
- 30 ft contours

**Federal Lands (California)**

- Bureau of Land Management
- US Forest Service
- State
- Undefined

